

Trükitud · Printed: 2026  
Projekt Rohelised Rööpad II (nr. EE-LV00057), kestvus 10/2023 – 09/2026, kogueelarve 1 179 970,00 eurot, millest 943 976,00 eurot kaastahastab Euroopa Regionaalarengu Fond (ERF).  
Project Green Railways II (No. EE-LV00057), duration 10/2023 – 09/2026, total budget 1 179 970,00 EUR, of which 943 976,00 EUR co-funded by the European Regional Development Fund (ERDF).



Co-funded by  
the European Union



Interreg

Estonia – Latvia

“Rohelised Rööpad II” on Eesti – Läti piiriülese koostööprogrammi projekt. “Green Railways II” project is developed within the Estonia – Latvia cross border cooperation programme.

Kaart · Map: Sia “Jāņa sēta”  
Kaanefoto · Cover photo: Dace Galīte

[www.greenrailways.eu](http://www.greenrailways.eu)

**Liepāja piirkonna TIK**  
Rožu laukums 5/6, Liepāja  
+371 29402111  
[www.liepaja.travel](http://www.liepaja.travel)

**Pāvilošta TIC**  
Dzintaru iela 2, Pāvilošta  
+371 29121894  
[www.dienvidkurzeme.travel](http://www.dienvidkurzeme.travel)

# LIEPĀJA–PĀVILOŠTA

ROHELISED RÖÖPAD / GREEN RAILWAYS

41 km



# Leppemārgid · Legend

-  Rohelised Rööpad · Green Railway
-  Ühendustee · Route connection
-  10 Ajaloolise raudteeliini kilometritāhised · Historic railway line km markers
-  Vaatamisvārsus · Sightseeing object
-  Majutuskoht · Accommodation
-  Sōogikoht · Place to eat
-  Kauplus · Grocery store
-  Turismiinfopunkt · Tourism information
-  Kirik · Church
-  Bussipeatus · Bus stop

-  Endine raudteejaam · Former railway station
-  Muuseum · Museum
-  Telkimine · Campsite
-  Puhkekoht · Rest area

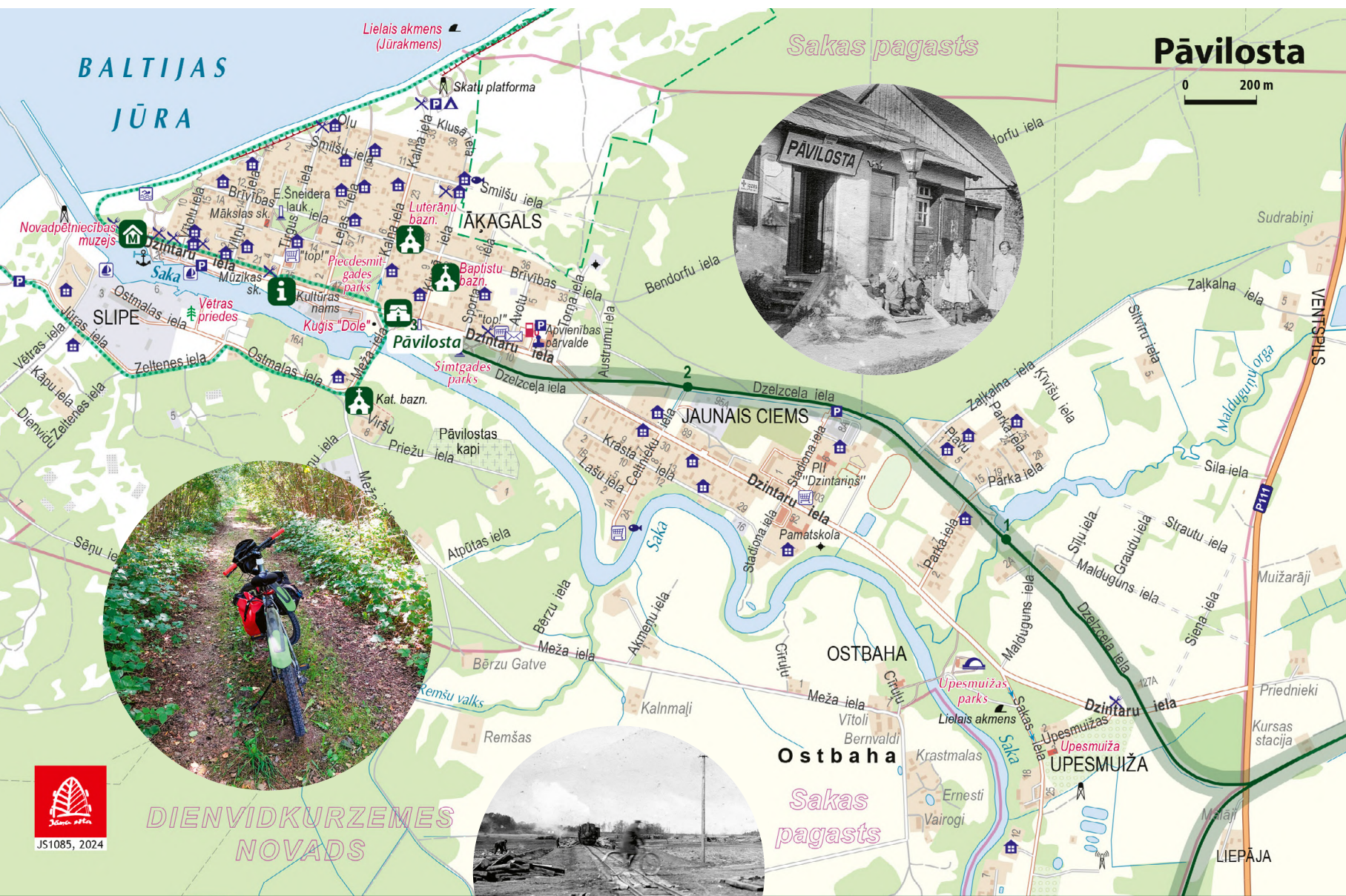
## Looduslik legend · Legend in nature



**Rohelised Rööpad infotahvel**  
Green Railways crossroad information sign



**Rohelised Rööpad kilometritāhīs**  
Green Railways kilometer sign



DIENVIDKURZEMES NOVADS




**1. Sakasleja evaņģēlne luteri kirik · Sakaslejas Evangelical Lutheran Church**  
Sakas pagasts  
+371 29124128




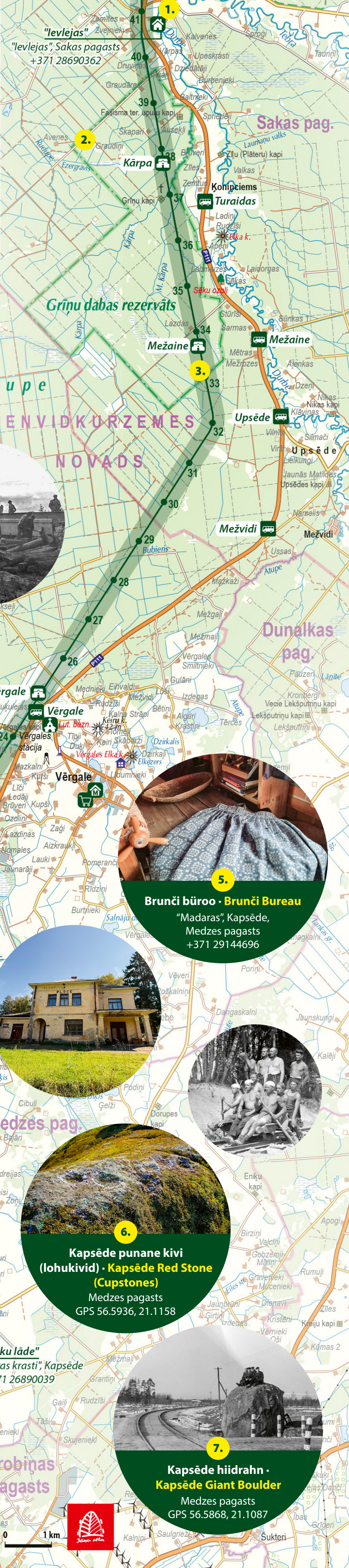
**2. Renditavad mesitarud Grīni looduskaitseala Graudiņi mesilas · Rented Beehives at the Graudiņi Apiary in the Grīni Nature Reserve**  
"Graudiņi", Sakas pagasts  
+371 20627980



## Hea teada · Useful information

-  Marsruut on mērgistatud.
- Marsruudil vōivad liikuda kohalike majapidamiste ja talude mootorsōidukid.
- Marsruudil asuvad jaamahooned on elumajad, neid saab vaadata ainult vāljastpoolt!
- Kui tekib vajadus kasutada ūhistransporti, siis veebilehel 1188.lv infot ostsides vaata ka peatuseid enne ja pārast soovitud peatust. Kōik bussid ei peatu igas peatusē, kuid vōimalik, et see peatub eelmisē vōi jārgmisē.

-  Route is marked.
- Motorised vehicles from nearby homes and farms may be present on the route.
- The railway stations along the route are inhabited and can only be viewed from the outside!
- If you plan to use public transport, when checking schedules on 1188.lv, also look at stops before and after your selected stop. Please note that not all buses stop at every stop – the bus may not stop at the closest stop, but will stop at the next one.



"Ievlejas" Zvejnieki  
"Ievlejas", Sakas pagasts  
+371 28690362



**Grīni Ioduskaitseala · The Grīni Nature Reserve**  
www.daba.gov.lv




**Flōdi tōtuba "Ōueflōidid" · Flute Workshop "Outdoor Flutes"**  
"Saraiku Liepkalni", Saraiki, Vērgales pagasts  
+371 29706803



**Brunči būroo · Brunči Bureau**  
"Madaras", Kapsēde, Medzes pagasts  
+371 29144696



**Kapsēde punane kivi (Iohukivid) · Kapsēde Red Stone (Cupstones)**  
Medzes pagasts  
GPS 56.5936, 21.1158



**Kapsēde hiidrahn · Kapsēde Giant Boulder**  
Medzes pagasts  
GPS 56.5868, 21.1087

**"Godiņu piedzīvojumu platforma" "Saraiku Liepkalni", Saraiki**  
+371 29706803

**"Kurzemes zvejnieka sēta"**  
"Mātru pilska" "Mātru metodistu bazn." "Savvaļas zāiedāju ganības"

**"Kūku lāde" "Jūras krasti", Kapsēde**  
+371 26890039

**"Kentaura stajli"**

**LIEPĀJA**

**GROBIŅA**

