

Trükitud · Printed: 2026
 Projekt Rohelised Rööpad II (nr. EE-LV00057), kestvus 10/2023 – 09/2026, kogueelarve 1 179 970,00 eurot, millest 943 976,00 eurot kaastahastab Euroopa Regionaalarengu Fond (ERF).
 Project Green Railways II (No. EE-LV00057), duration 10/2023 – 09/2026, total budget 1 179 970,00 EUR, of which 943 976,00 EUR co-funded by the European Regional Development Fund (ERDF).

Estonia – Latvia



KURZĒMES
 PLĀNSĀNAS
 REĢIONS



Co-funded by
 the European Union



Interreg

“Rohelised Rööpad II” on Eesti – Läti piiriülese koostööprogrammi projekt. “Green Railways II” project is developed within the Estonia – Latvia cross border cooperation programme.

Kaart · Map: Sia “Jāņa sēta”
 Kaanefoto · Cover photo: Dace Galīte
www.greenrailways.eu

Liepāja piirkonna TIK
 Rožu laukums 5/6, Liepāja
 +371 29402111
www.liepaja.travel

Pāvilošta turismiinfokeskus
 Dzintaru iela 2, Pāvilošta
 +371 29121894
www.dienvidkurzeme.travel


LIEPĀJA–PĀVILOŠTA

ROHELISED RÖÖPAD / GREEN RAILWAYS

41 km



Leppemārgid · Legend

-  Rohelised Rööpad · Green Railway
-  Ühendustee · Route connection
-  Ajaloolise raudteeliini kilometritāhised · Historic railway line km markers
-  Vaatamisvārsus · Sightseeing object
-  Majutuskoht · Accommodation
-  Sōogikoht · Place to eat
-  Kauplus · Grocery store
-  Turismiinfopunkt · Tourism information
-  Kirik · Church
-  Bussipeatus · Bus stop

-  Endine raudteejaam · Former railway station
-  Muuseum · Museum
-  Telkimine · Campsite
-  Puhkekoht · Rest area

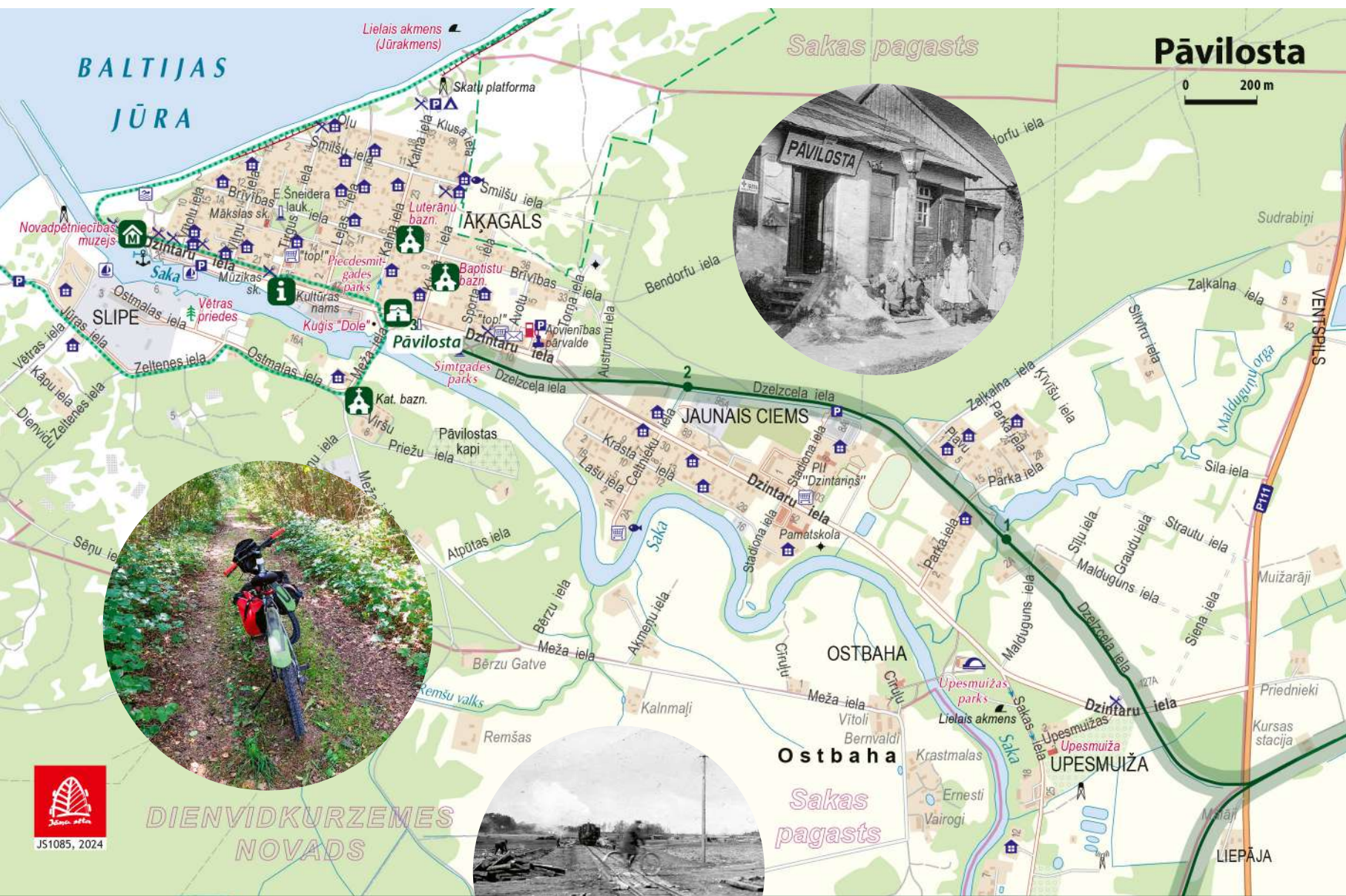
Looduslik legend · Legend in nature



Rohelised Rööpad infotahvel
Green Railways crossroad information sign



Rohelised Rööpad kilometritāhīs
Green Railways kilometer sign



DIENVIDKURZEMES NOVADS



1. Sakasleja evaņģelne luteri kirik · Sakaslejas Evangelical Lutheran Church

Sakas pagasts
+371 29124128





2. Renditavad mesitarud Grīni looduskaitseala Graudiņi mesilas · Rented Beehives at the Graudiņi Apiary in the Grīni Nature Reserve

"Graudiņi", Sakas pagasts
+371 20627980



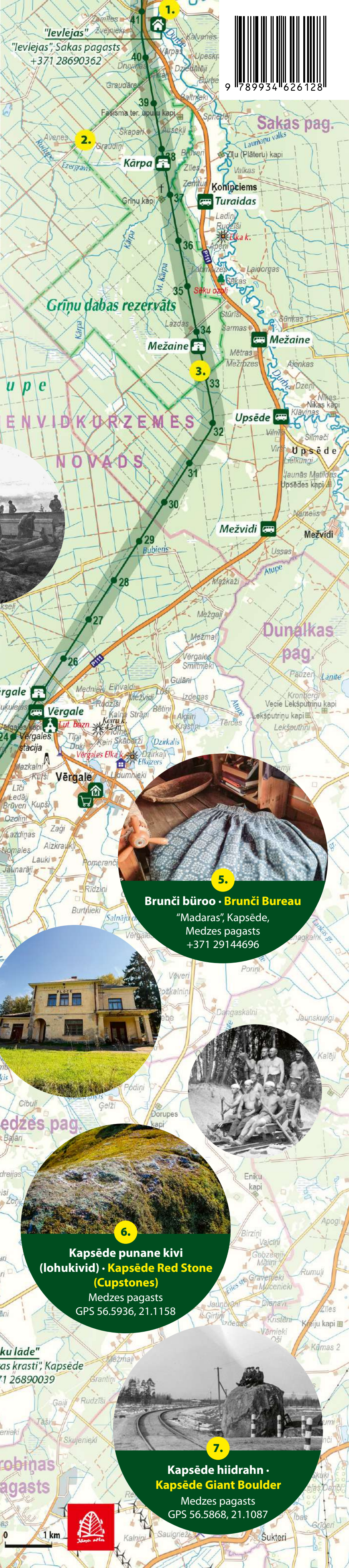
Hea teada · Useful information

-  • Marsruut on mērgistatud.
- Marsruudil vōivad liikuda kohalike majapidamiste ja talude mootorsōidukid.
- Marsruudil asuvad jaamahooned on elumajad, neid saab vaadata ainult vāljastpoolt!
- Kui tekib vajadus kasutada ūhistransporti, siis veebilehel 1188.lv infot ostsides vaata ka peatuseid enne ja pārast soovitud peatust. Kōik bussid ei peatu igas peatusē, kuid vōimalik, et see peatub eelmisē vōi jārgmisē.

-  • Route is marked.
- Motorised vehicles from nearby homes and farms may be present on the route.
- The railway stations along the route are inhabited and can only be viewed from the outside!
- If you plan to use public transport, when checking schedules on 1188.lv, also look at stops before and after your selected stop. Please note that not all buses stop at every stop – the bus may not stop at the closest stop, but will stop at the next one.




"Ievlejas", Sakas pagasts
+371 28690362



Grīni Ioduskaitseala · The Grīni Nature Reserve
www.daba.gov.lv




Flōdi tōtuba "Ōueflōidid" · Flute Workshop "Outdoor Flutes"
"Saraiku Liepkalni", Saraiki, Vērgales pagasts
+371 29706803



Brunči būroo · Brunči Bureau
"Madaras", Kapsēde, Medzes pagasts
+371 29144696



Kapsēde punane kivi (Iohukivid) · Kapsēde Red Stone (Cupstones)
Medzes pagasts
GPS 56.5936, 21.1158



Kapsēde hiidrahn · Kapsēde Giant Boulder
Medzes pagasts
GPS 56.5868, 21.1087

LIEPĀJA

GROBIŅA

VASARNĪCAS

0 1 km

